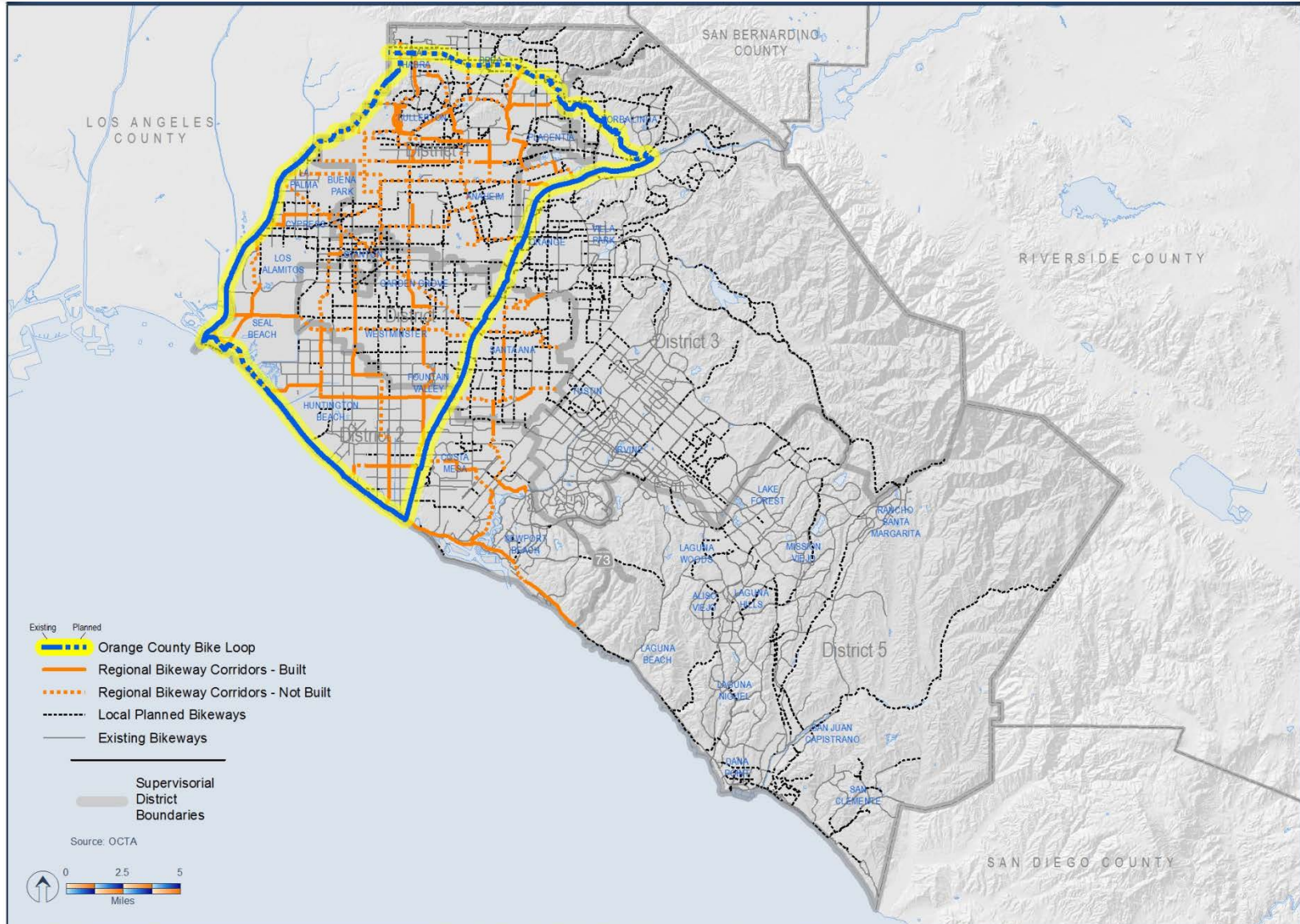


Regional Bikeways Planning Update

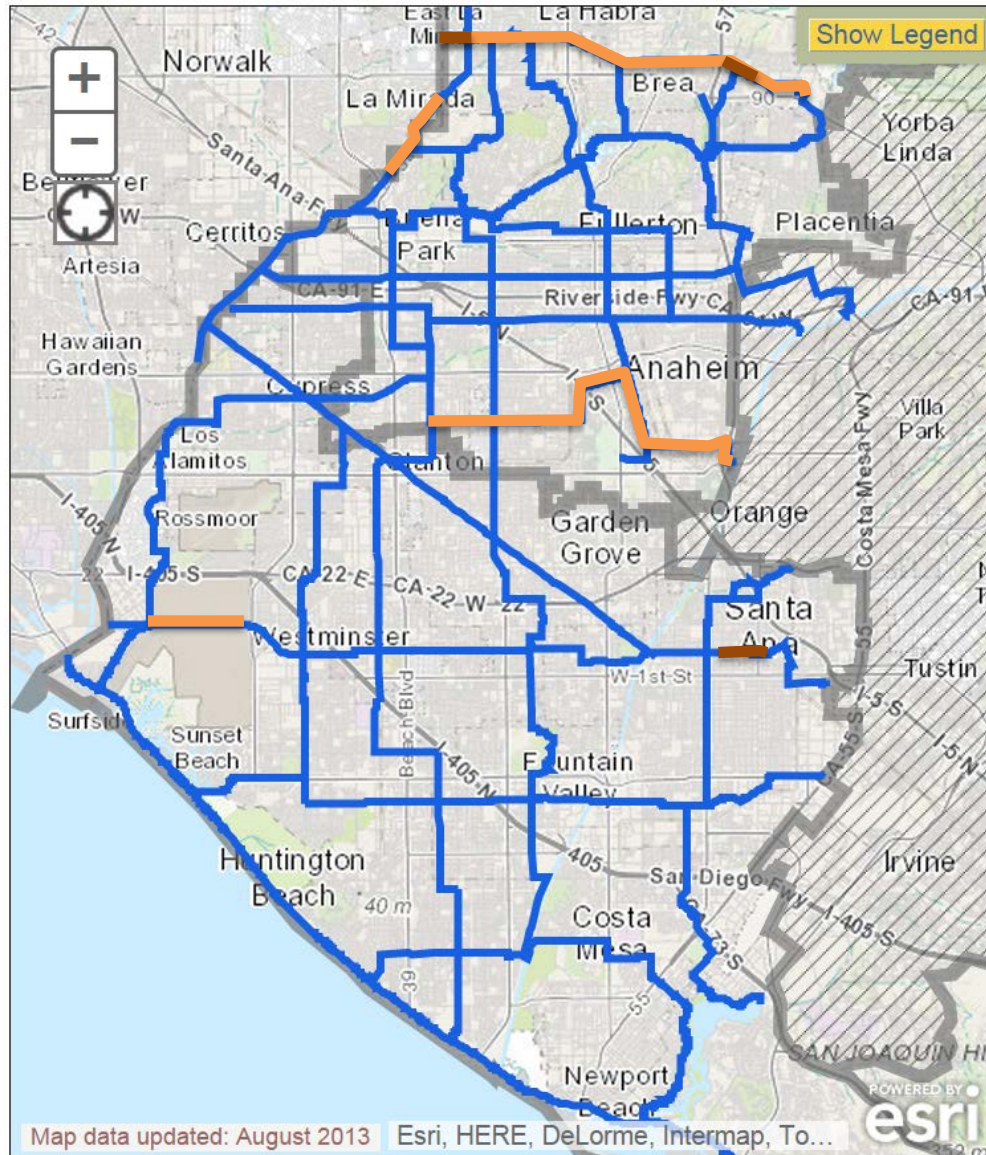
Progress Made to Date

Study Area	Bikeways Strategy Status	Feasibility Studies Status
North Orange County (District 4)	Complete <i>Winter 2012</i>	Complete <i>Winter 2013</i>
West Orange County (Districts 1 and 2)	Complete <i>Winter 2013</i>	Complete <i>Summer 2014</i>
South Orange County (District 5)	Ongoing <i>Scheduled Completion Fall 2014</i>	Ongoing <i>Scheduled Completion Spring 2015</i>
Orange County Foothills (District 3)	Upcoming <i>Scheduled Completion Fall 2015</i>	Future <i>Scheduled Completion Spring 2016</i>

Regional Bikeways Network



Regional Projects - Funded



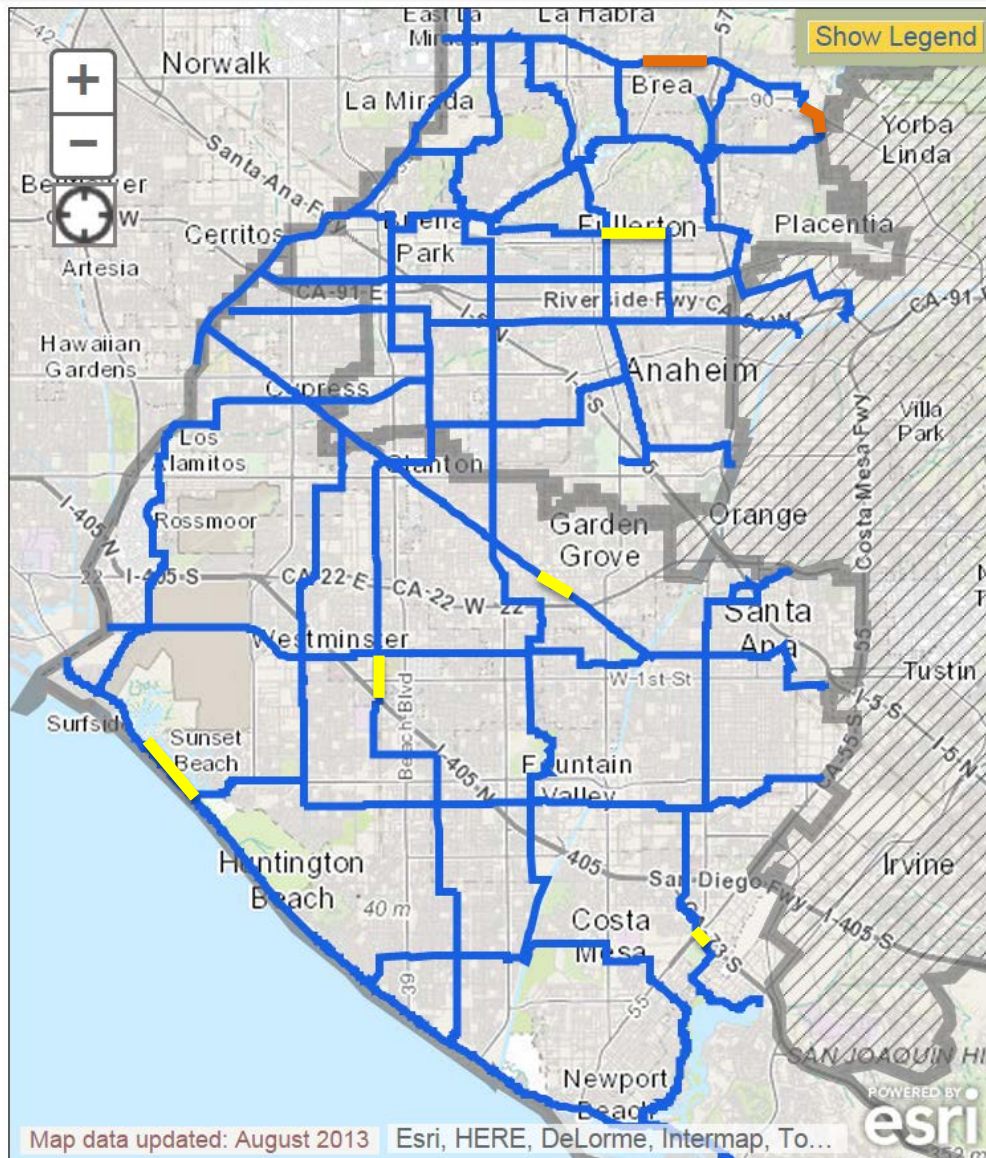
2012 BCIP

- UP Rail Project
- The Tracks at Brea
- Coyote Creek Trail
- ARTIC to West Anaheim
4th District Bikeway
- Westminster Ave Bike
Lane Improvements

2014 BCIP

- La Habra UP Rail Line
Bikeway
- The Tracks at Brea –
Segment 4
- Civic Center Class II Bike
Lanes

Regional Projects – addt'l notes



Southern California Association of Governments Active Transportation Program (ATP) Cycle 1
Local Project Prioritization (in 000's)

Brea	The Tracks at Brea, Segment 4 ^{1,2}
Anaheim	Anaheim Coves Northern Extension ¹
Cypress	Cerritos Avenue Bike Corridor Improvements ¹
Brea	The Tracks at Brea Segments 2 & 3 ²
San Juan Capistrano	San Juan Capistrano Bikeway Gap Closure ¹
Orange Co	Bicycle Loop - Segment D ²
Santa Ana	Bikeways Feasibility Study
Garden Grove	Harbor Boulevard and Twintree HAWK
Orange Co	Lambert Road Bikeway Project ¹
La Habra	Union Pacific Rail Line Bikeway ^{1,2}
San Clemente	Concordia School Pedestrian/Bike Improvement
Orange Co	County Bicycle Loop, Segments F and H ²
Laguna Hills	La Paz Sidewalk Widening ³
Santa Ana	Maple Bicycle Trail Safety Enhancements
Santa Ana	Monte Vista Elementary SRTS Enhancements
Costa Mesa	West 19th Street Bicycle Trail Project ¹

PE ROW Bikeway



- License agreement of Garden Grove pilot project
- Garden Grove Re:imagine Event on 10/12/14
- Developing Use Provisions for Future Requests

South OC Bike Strategy (D5)



Project
Development Team
(PDT)
South OC city
Engineers and
Planners



Community
Roundtables
(RT)
Bicycle Users
& Advocates

South OC Draft Bike Corridors



South OC Draft Criteria

EVALUATION CRITERIA	PERCENT
Level of Traffic Stress (LTS)	18%
Safety Factor (Bike Collisions)*	9%
Economic Efficiency *	18%
Trip Demand (BPI)*	18%
Public Support	9%
Physical Constraints	9%
Completes the Network*	9%
Completes the Corridor*	9%

Roundtable Meeting #2



OCTA Bikeways Collaborative
Supervisorial District 5

Bikeways Roundtable #2

September 17, 5:30-7:30PM
San Juan Capistrano Community Center
25925 Camino Del Avion, San Juan Capistrano, CA 92675

Please join the Orange County Transportation Authority, Orange County Council of Governments, Caltrans, County of Orange, and participating agencies* for a follow up roundtable discussion about ongoing efforts to improve regional connectivity for bicycling in southern Orange County. Participants are invited to provide feedback on the proposed regional bikeways network and recommendations for subsequent Bikeways Studies. To keep up-to-date on this planning effort, please visit www.octa.net/bikeways.

*Participating agencies: Aliso Viejo, Dana Point, Irvine, Laguna Beach, Laguna Hills, Laguna Niguel, Laguna Woods, Lake Forest, Mission Viejo, Rancho Santa Margarita, San Clemente, San Juan Capistrano and the Transportation Corridor Agencies.

For more information, contact Nathan Wheadon:
nwheadon@octa.net (714) 560-5936



Transit:

Served by OCTA route 91

Driving Directions:

25925 Camino Del Avion
San Juan Capistrano, CA 92675

Coming from the north:

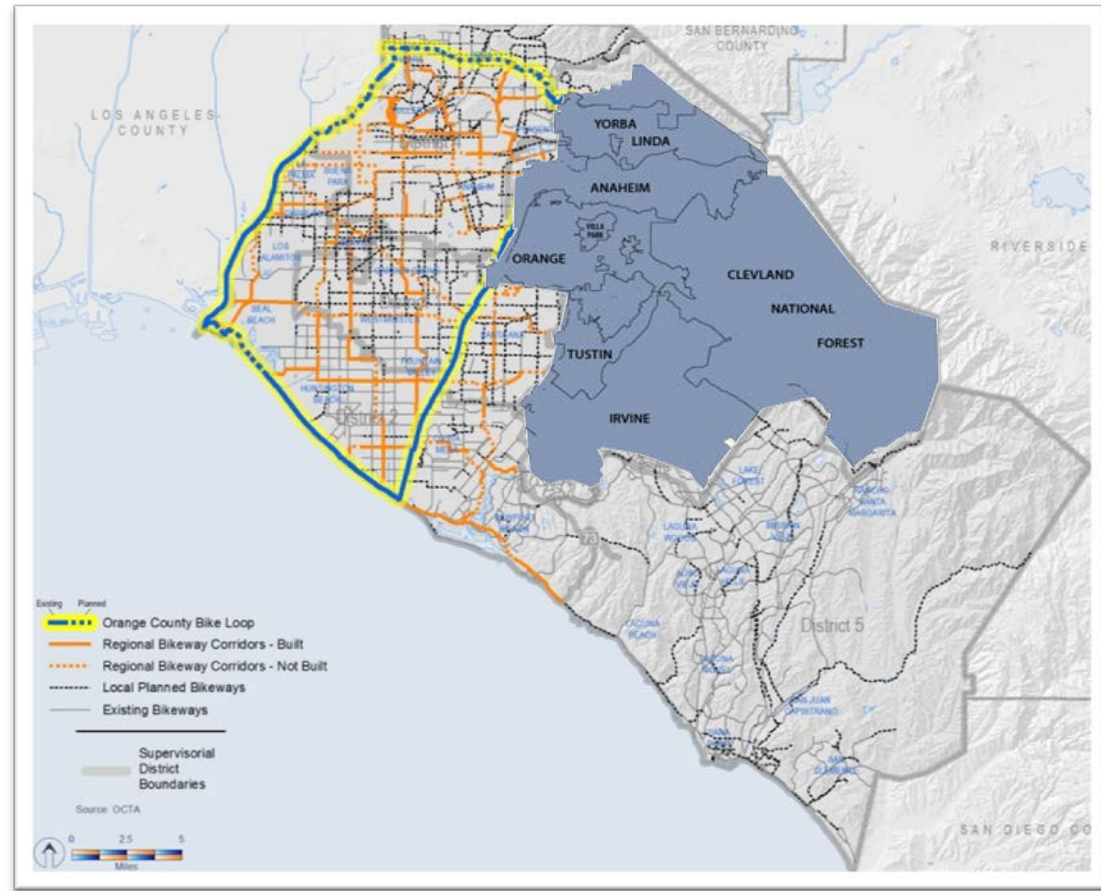
Take I-5 South, exit at Ortega Highway/CA-74.
Take 1st left onto Del Obispo St. Turn left onto
Alipaz St. Turn right on Camino Del Avion.

Coming from the south:

Take I-5 North. Take exit toward Beach Cities
and merge onto CA-1 North. Continue of Del
Obispo St. Turn right onto Camino Del Avion.

OC Foothills Bike Collaborative

- Request for Proposals issued
- Consultant Selection to Board in October
- Project Starts in Winter 2014



Next Steps

- Finalize South OC Bikeways Strategy
- Begin South OC Feasibility Studies
- Begin OC Foothills Bike Collaborative