

I-605  | Katella
INTERCHANGE



Safer. Smarter. Smoother.

Update on Interstate 605/Katella Avenue Interchange Project

Presentation to:

Bicycle/Pedestrian Subcommittee

April 5, 2018

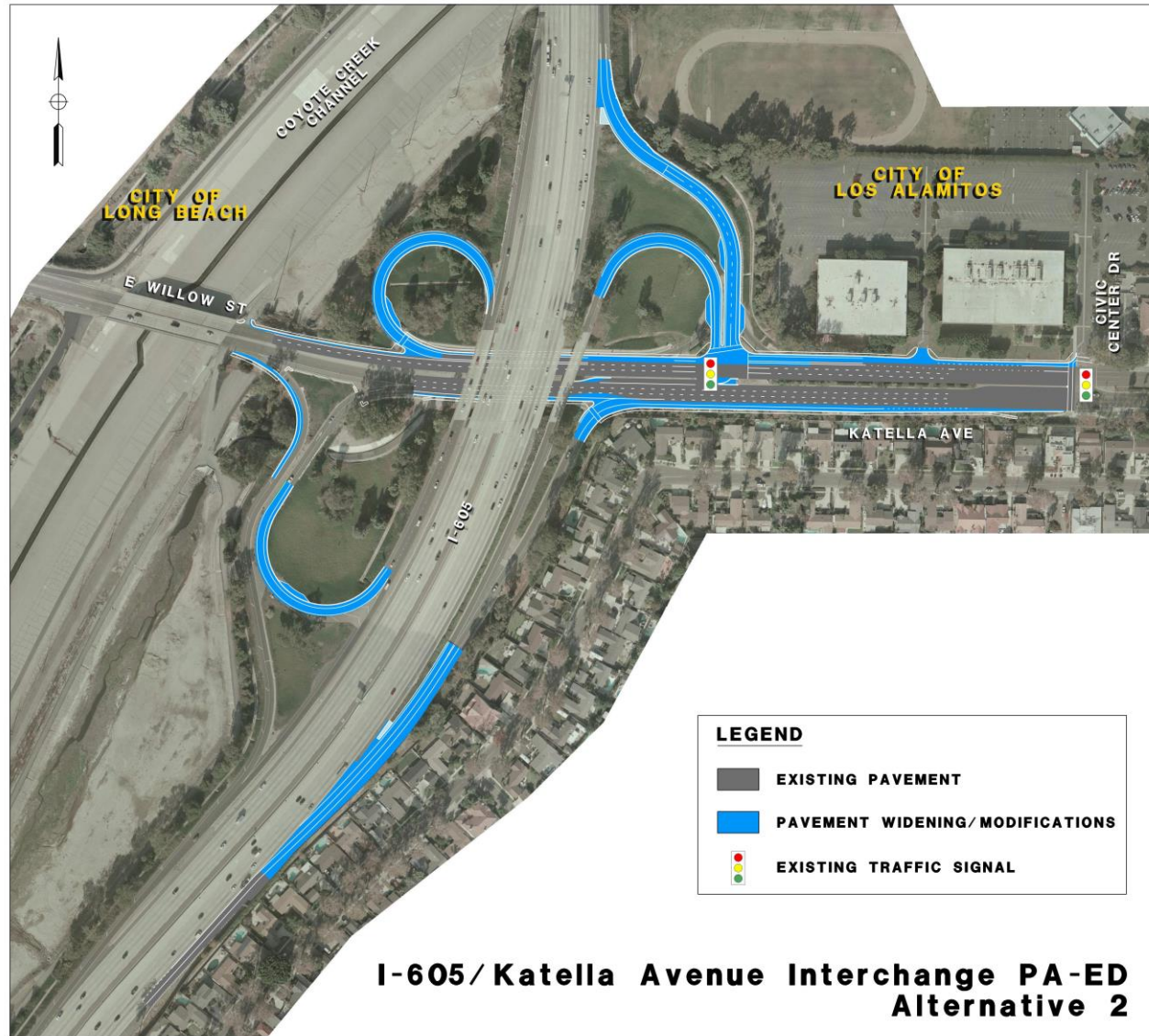
Project Improvements

- Measure M2
- Minimizes merging and weaving
- Standardizes lane and shoulder widths
- Adds sidewalks and bike lanes




Alternative 2

- Ramp modifications
- Katella Avenue modifications



Project Benefits - Alternative 2

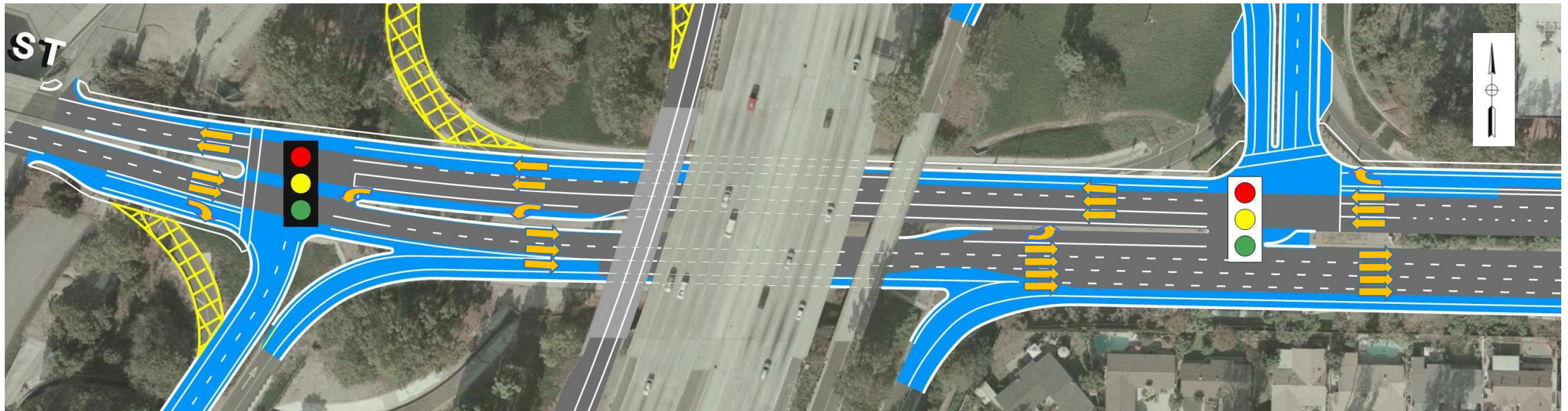


Alternative 3

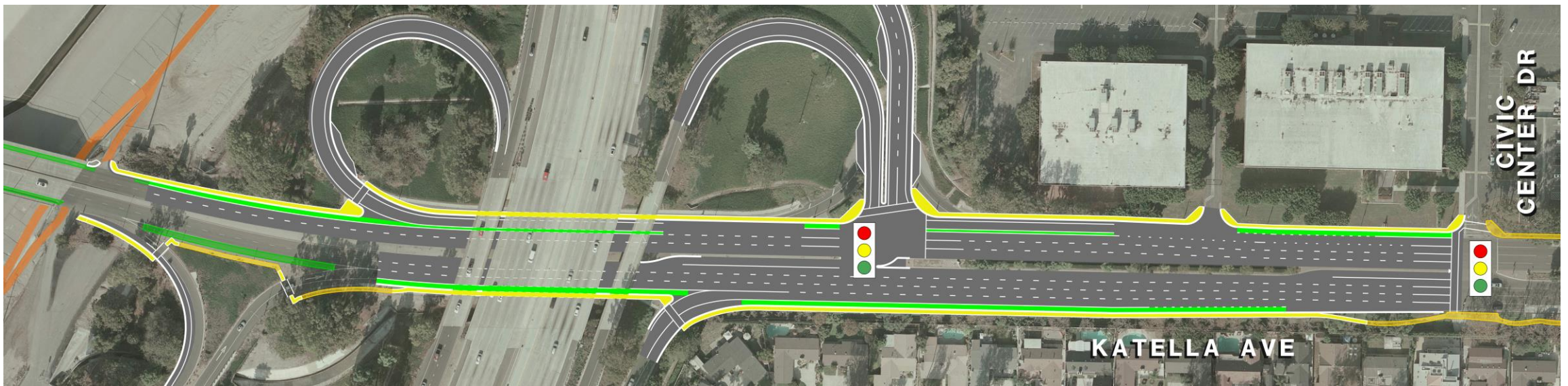
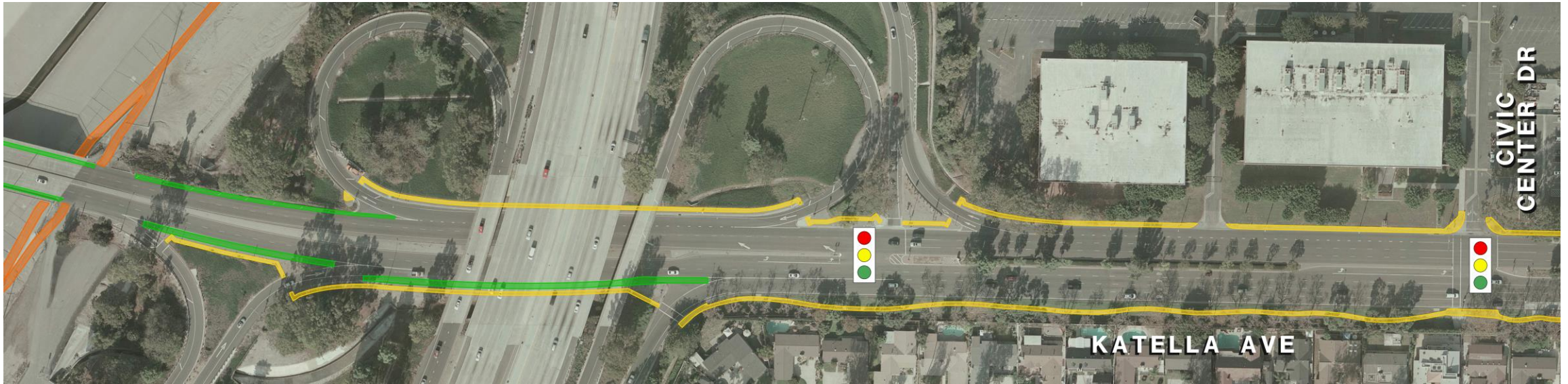
- Ramp modifications
- Katella Avenue modifications
- Removal of southbound loop on-ramp to improve weaving



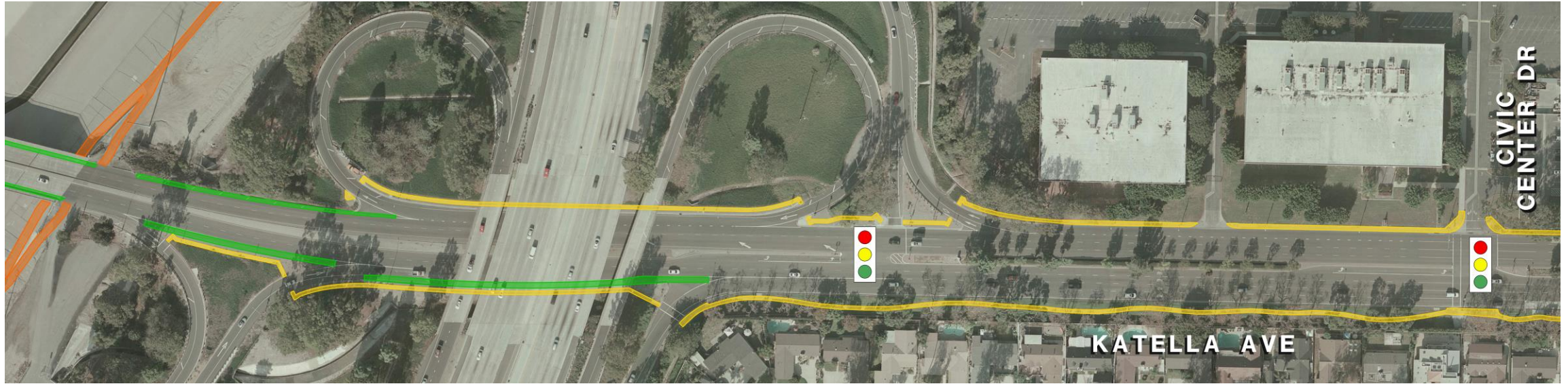
Project Benefits - Alternative 3



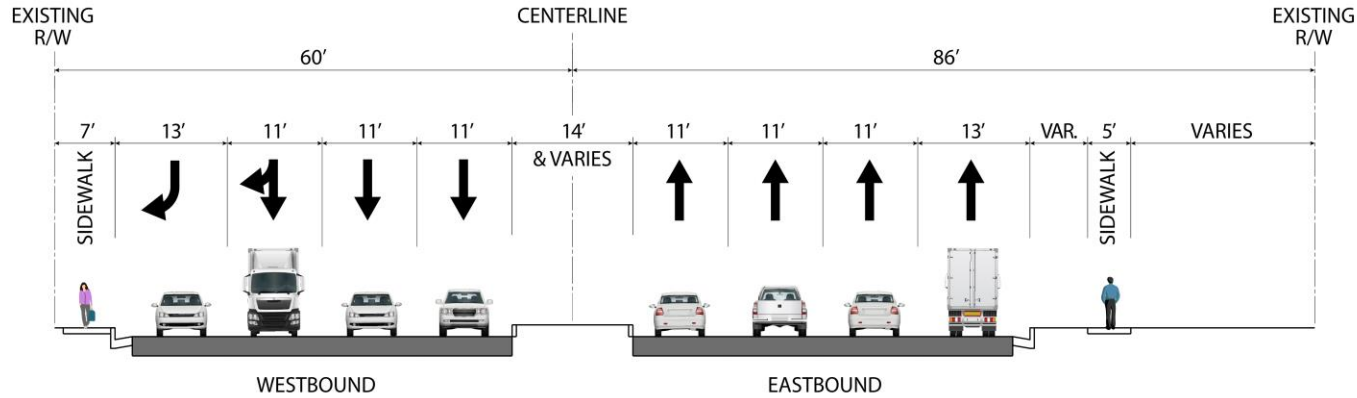
Proposed Bike/Ped Improvements – Alternative 2



Proposed Bike/Ped Improvements – Alternative 3

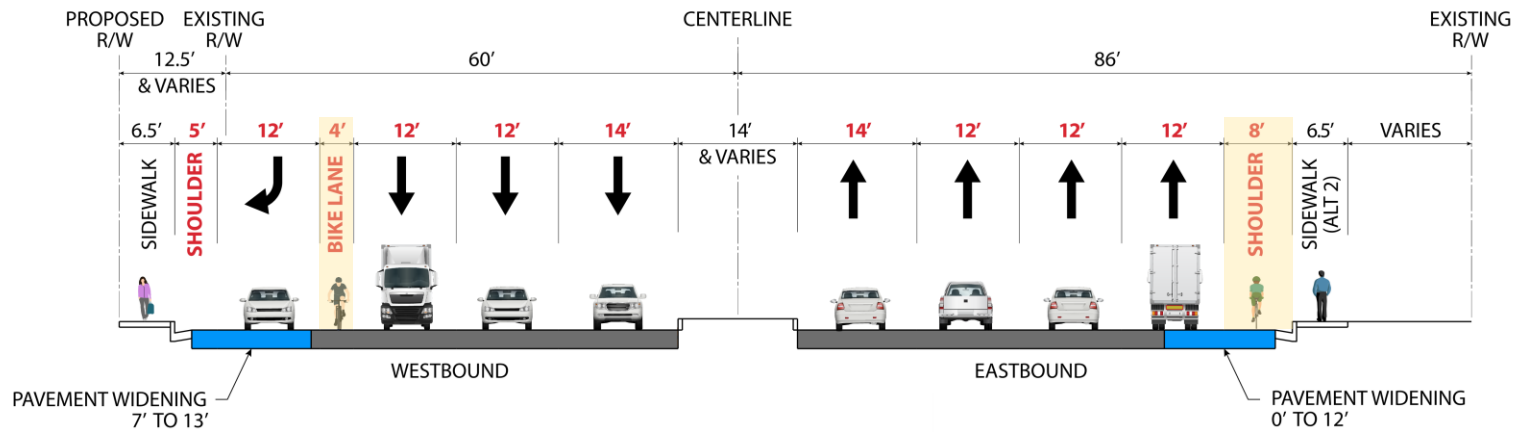


Added Bike Lanes / Shoulders



**KATELLA AVENUE
EXISTING CONDITIONS**

- Standard Shoulders
- Class II/III bike lanes
- Continuous sidewalks



**KATELLA AVENUE
PROPOSED IMPROVEMENTS**

Existing Bikeways

I-605/Katella Project - Bikeways



Coyote Creek Bikeway – Looking North

Coyote Creek Bikeway – Looking South

Trail @ Oak Middle School – Looking West



Google Earth

© 2016 Google



3/15/2018

W:\Requests\EA\CR\Projects\mxd\I-605\Project\Bike_2018-0314.mxd

Proposed Bike Connectivity



- Improved bicycle facilities through the interchange
- New connections to on-street bike lanes and regional bike trails

Public Noticing and Outreach

Stay Connected

Learn more online


 octa.net/605katella


Sign up to receive Project Alerts

 605KatellaInfo@octa.net

Follow the Project on Social Media

 facebook.com/605katella

 @605katella

 605katella

Questions? Call the Project Helpline

 (800) 724-0353



605 Katella Project
Published by Annie Sullivan [?] - January 9 at 10:11am -

Learn how this project aims to improve the local interchange at I-605 and Katella Avenue. For project details visit octa.net/605katella.

I-605 | Katella INTERCHANGE
Safer. Smarter. Smoother.

Project Details



Purpose and Need
The purpose of the proposed project is to improve the local interchange to make it:

- Safer – for motorists, pedestrians, bicyclists and local community members.
- Smarter – by modernizing an aging interchange to meet current and future mobility needs.
- Smoother – by improving traffic flow, reducing congestion, and increasing pedestrian and bicycle access.

Key Improvements

- 1 Modifications to the northbound and southbound ramps
- 2 Widening of Katella Avenue
- 3 Improvements to bicycle and pedestrian facilities

Total Estimated Cost
\$10 million to \$25 million, contingent on the Build Alternative selected.



I-605 | Katella INTERCHANGE
Safer. Smarter. Smoother.

Save the Date: Public Hearing on April 24

Learn about the I-605 Katella Avenue Interchange Project to improve mobility within the interchange, smooth traffic flow and enhance pedestrian and bicycle pathways.

Environmental Phase Schedule

	2016	2017	2018	2019
Environmental Phase				
Public Information Meeting		★ June 29, 2017		
Draft Project Report and Environmental Document (30-day review)			Mid April to Mid May 2018	
Public Hearing (Open House Format)			★ April 24, 2018	
Incorporate Public Comments			Mid May 2018 to Mid 2018	
Preferred Alternative Selection			Mid 2018	
Final Environmental Document			Complete Late 2018	