

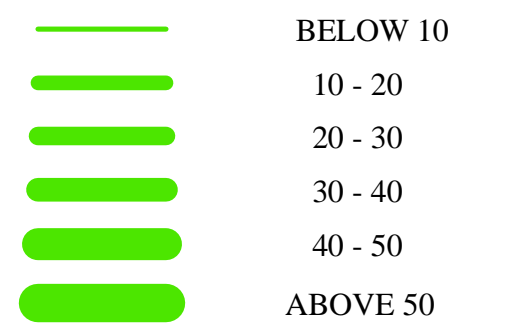
2001 TRAFFIC FLOW

Orange County, California


LEGEND

THOUSANDS OF VEHICLES PER DAY

ARTERIAL HIGHWAYS




FREEWAYS



VOLUME SCALE: 1" = 300,000 VEHICLES/DAY

This map has been compiled by the Orange County Transportation Authority from input provided by local jurisdictions and agencies. Not all agencies perform traffic counts on an annual cycle. The following Orange County cities and agencies submitted updated counts for 2001: Anaheim, Brea, Fountain Valley, La Habra (partial), Laguna Hills, Laguna Woods, Lake Forest (partial), Newport Beach, Placentia, Santa Ana, Tustin, the County of Orange and Caltrans. The remaining cities did not provide updated traffic counts for year 2001; values displayed represent volumes submitted by those jurisdictions for previous years increased based on region wide historical counts. Caltrans freeway volumes have been adjusted to reflect a 5-day (weekday) volume count. Freeway volumes include HOV and Toll Lane counts. Questions regarding the volumes should be submitted to the responsible jurisdiction.



July 1, 2002

